

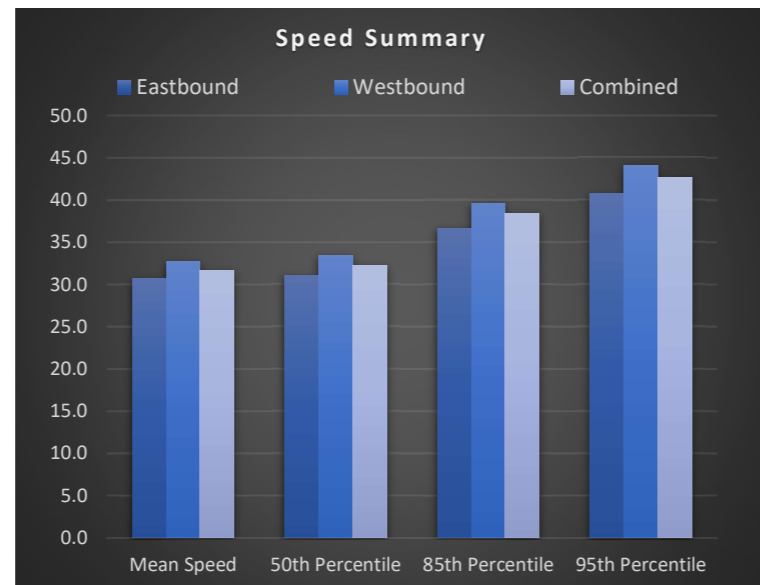
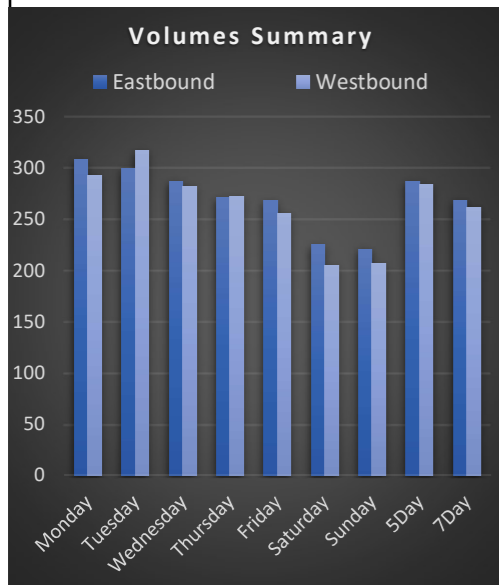
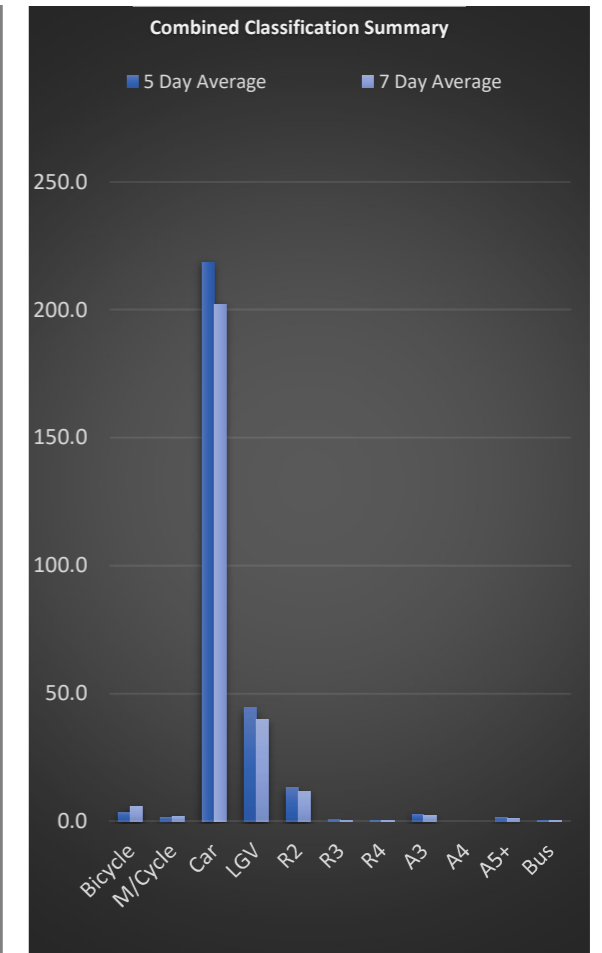


Client Wiltshire Council
Project No 0237-033
Site No 005
Site Name Unnamed Road
Easting 406030
Northing 178201
Start Date Mon 10 Jan 22
Duration 7 Days
Speed Limit 40
Classification Dft 2010 with COBA

Volume Summary			
Direction	5 Day Average	7 Day Average	Weekly Total
Eastbound	286.8	268.6	1880
Westbound	284.0	261.7	1832
Combined	570.8	530.3	3712

Speed Summary					
Direction	Mean Speed	50th Percentile	85th Percentile	95th Percentile	% Vehicles Exceeding PSL
Eastbound	30.7	31.1	36.67	40.7	5.7%
Westbound	32.7	33.4	39.62	44.1	13.5%
Combined	31.7	32.2	38.45	42.7	9.6%

Classification Summary									
	Eastbound			Westbound			Combined		
	5 Day Average	7 Day Average	Weekly Total	5 Day Average	7 Day Average	Weekly Total	5 Day Average	7 Day Average	Weekly Total
Bicycle	3.2	5.1	36	3.8	6.1	43	3.5	5.6	79
M/Cycle	1.2	1.9	13	1.4	1.9	13	1.3	1.9	26
Car	237.6	222.7	1559	199.6	181.6	1271	218.6	202.1	2830
LGV	29.2	25.4	178	59.4	54.1	379	44.3	39.8	557
R2	10.4	9.1	64	15.8	14.1	99	13.1	11.6	163
R3	0.4	0.4	3	0.4	0.3	2	0.4	0.4	5
R4	0.2	0.1	1	0.0	0.1	1	0.1	0.1	2
A3	2.8	2.4	17	2.4	2.1	15	2.6	2.3	32
A4	0.0	0.0	0	0.0	0.0	0	0.0	0.0	0
A5+	1.6	1.1	8	1.0	1.1	8	1.3	1.1	16
Bus	0.2	0.1	1	0.2	0.1	1	0.2	0.1	2



Notes

—

